



<b>Publication Year</b>	2023
<b>Acceptance in OA</b>	2025-01-27T12:04:37Z
<b>Title</b>	"look UP!" a Virtual Exhibition about the Historical Astronomical Atlases
<b>Authors</b>	DI GIACOMO, Federico, FACCINI, Marco, GARGANO, Mauro, GASPERINI, Antonella, ZANINI, Valeria
<b>Publisher's version (DOI)</b>	10.5194/isprs-archives-XLVIII-M-2-2023-507-2023
<b>Handle</b>	<a href="http://hdl.handle.net/20.500.12386/35723">http://hdl.handle.net/20.500.12386/35723</a>
<b>Journal</b>	INTERNATIONAL ARCHIVES OF THE PHOTOGRAMMETRY, REMOTE SENSING AND SPATIAL INFORMATION SCIENCES
<b>Volume</b>	XLVIII-M-2-2023

## “LOOK UP!” A VIRTUAL EXHIBITION ABOUT THE HISTORICAL ASTRONOMICAL ATLASES

F. Di Giacomo <sup>1</sup>, M. Faccini <sup>2</sup>, M. Gargano <sup>3</sup>, A. Gasperini <sup>4</sup>, V. Zanini <sup>1</sup>

<sup>1</sup> INAF – Astronomical Observatory of Padova, Padova – (federico.digiacomio, valeria.zanini)@inaf.it

<sup>2</sup> INAF – Astronomical Observatory of Roma, Roma - marco.faccini@inaf.it

<sup>3</sup> INAF – Astronomical Observatory of Capodimonte, Napoli - mauro.gargano@inaf.it

<sup>4</sup> INAF – Arcetri Astrophysical Observatory - antonella.gasperini@inaf.it

**KEY WORDS:** Stellar atlas, Selenography, planetary cartography, Virtual Museum, astronomical heritage, Virtual reality, Educational activities.

### ABSTRACT:

The new technologies are changing every aspect of our life, socially and workwise. In the same way, digital tools are becoming increasingly important to protect, preserve, and valorise cultural heritage. The digitalization of the archive's documents and ancient books, the realisation of augmented reality apps for museums, or even the creation of virtual realities set in cultural or landscape environments that are protected or not open to visitors, are examples of the use of the new technology in the field of cultural heritage. In this context, the projects “Cosmic Pages” and “Touch the Sky” were developed. One of the main goals of these projects is the realisation of the virtual exhibition “Look up!”. It is an effective virtual tool aimed at enhancing and giving maximum dissemination of the collection of the stellar atlases, cometographies and selenographies preserved in the Observatories of the Italian National Institute for Astrophysics. This virtual exhibit was conceived and realised allowing the visitors to discover, explore, and understand how our knowledge of the cosmos, the Moon and the planets have evolved and changed with the time. Using the most advanced technologies, virtual reality, 3D models, videos etc., visitors can explore the scientific and cultural contents of the stellar and cartographic atlases.

### 1. INTRODUCTION

According to UNESCO, heritage is the value of "*cultural legacy which we receive from the past, which we live in the present and which we will pass on to future generations*"<sup>1</sup> and includes the inheritance of tangible (books, buildings, landscapes, monuments) and intangible (folklore, knowledge, language, and traditions) assets of a group or society, and which must be protected, preserved, and valued, for future generations to be inspired.

The increasing advances in digital technologies are impressive and ever-growing, from 3D technology to artificial intelligence and virtual/augmented reality. The possibilities offered by all these tools can be used both to ensure preservation, and to capture the imagination of the youngest. Today, ideas like virtual museums or virtual exhibitions are eagerly adopted (practised), fuelled by the idea that if visitors cannot get physically to the museum, the museum goes to visitors (Paolini, 2000). Especially during the Covid-19 pandemic, many institutions expanded their digital offers by creating virtual tours, and apps for smartphones, like MAUTO<sup>2</sup> - the app of the *Museo dell'Automobile* of Turin - or Depot<sup>3</sup> - an augmented reality app of the *Boijmans* museum in Rotterdam. The National Institute for Astrophysics has also contributed with the creation of virtual tours of historical

buildings, 3D models of the astronomical instruments preserved in the Italian Astronomical Observatories, operated by INAF, and virtual exhibitions. All these gimmicks allow virtual visitors, comfortably seated on their sofas, to follow (participate) the programming of the main cultural institutions. Furthermore, new technologies play a fundamental role in the protection, conservation, restoration, research, dissemination and promotion of tangible and intangible cultural assets, coming from all types of cultural institutions (museums, galleries, libraries, archives, monuments and sites). Using this approach, many of the rare books preserved in the Italian Astronomical Observatories are digitised and are now available in the "*Teca digitale*"<sup>4</sup> of the website "*Polvere di stelle*". In this context, digital tools or virtual technologies cannot replace the real experience of visiting a museum or archaeological area, but they can increase knowledge and improve the promotion of cultural heritage.

In this article, we show “Look up!”, a virtual exhibition aimed to enhance and widely disseminate the collection of stellar atlases, cometography and selenography hosted in the INAF Observatories.

---

<sup>1</sup> Definition of the Cultural and Natural Heritage, adopted on 16 November 1972

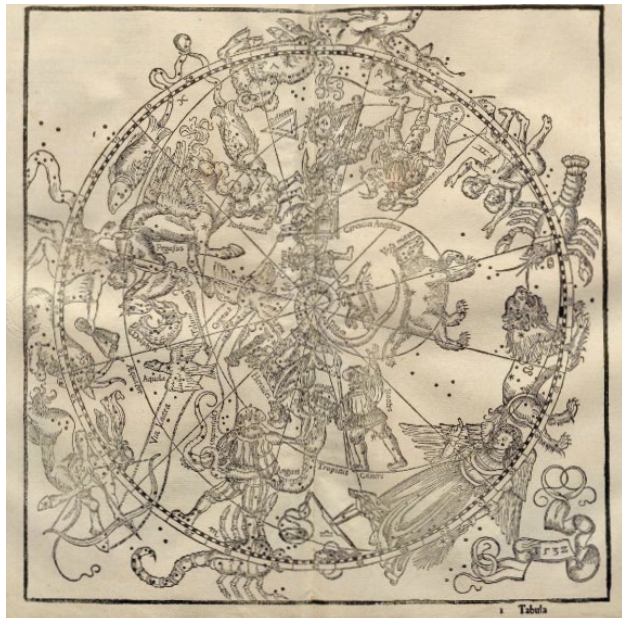
<sup>2</sup> <https://www.museoauto.com/app/>

<sup>3</sup> <https://www.boijmans.nl/en/depot/app>

<sup>4</sup> <https://www.beniculturali.inaf.it/teca-digitale>

## 2. THE CELESTIAL ATLASES

Observing and interpreting the sky has always been one of man's fundamental instincts. Recognizing the cyclical nature of time and astronomical events were actions of great importance, even practical, started by the Chaldeans and Babylonians and reached us. Fixing and rediscovering myths, heroes and fantastic figures on the celestial vault has characterised ancient cultures and traditions. Between the second half of the 16th century and the beginning of the 17th, illustrated scientific books spread throughout Europe. Starting from 1609, moreover, astronomical observations were no longer conducted with the naked eye but utilising the telescope. The celestial world thus revealed a lot of details, illustrated with painstaking care in works of rare beauty, especially the Atlases, which merged art, mythology and science. Johann Bayer's *Uranometry* opens the so called "golden age" of the history of celestial cartography, thanks to the greater accuracy of the positions of the stars derived from the catalogues written by the best observers, such as Tycho Brahe, and also to the spectacular aesthetic achieved in the representation of the figures of the constellations. With the development of astronomical technologies, atlases were enriched with stars, as evidenced by the marvellous works of Andreas Cellarius, Johannes Hevelius, Johann Gabriel Doppelmayr, John Flamsteed or Johann Elert Bode. Just the Bode's *Uranographia* (1801) marks the XIX century separation between atlases for professional astronomers and those for the wider audience of astronomy lovers. The great stellar surveys, carried out between the nineteenth and twentieth centuries, opened the way to the most complete stellar investigation realised nowadays with satellites and space telescopes. Through the atlases, therefore, you can follow the historical developments of astronomical science and technology and also the advancement of man's knowledge about real constitution and true dimensions of the universe.



**Figure 1.** Claudius Ptolemaeus, *Omnia, quae extant, opera, Geographia excepta, quam seorsim quoque hac forma impressimus*. Representation of the north hemisphere.

Together with research activities in different fields of astrophysics, and in astronomical technologies, INAF promotes projects to preserve and valorise its bibliographic, archival and instrumental heritage. The INAF observatories, the most ancient scientific institution in Italy, hold more than 7000 rare books, including 19 incunabula and 30 manuscripts. Moreover, the Italian observatories safeguard over 1200 astronomical

instruments, dated from the 11th century to the first half of 1900, as well as INAF preserves over 3 million documents in its historical archives. Within the INAF cultural heritage the collection of celestial atlases plays an important role for the history of modern culture, due to their painstaking care, these volumes are works of uncommon beauty merging art, mythology and science.

In order to enhance and give maximum dissemination to the rich collection of celestial atlases, cometographies and selenographies preserved in the various INAF observatories, "Cosmic Pages" and "Touch the Sky" have been developed. Within the INAF cultural heritage the collection of celestial atlases plays an important role for the history of modern culture. Atlases show the evolution of the human vision of the cosmos through the ages accurately. The timeline starts from the 1022 stars in the Ptolemy's *Almagest*, moves through the observations made at the beginning of telescope era, and arrives to the great stellar surveys realised in the last two centuries, which precede the most complete ones carried out today with satellites, such as Gaia and Kepler.

INAF researchers, technologists and technicians with complementary skills participated in these two projects: astronomers, librarians, historians of astronomy, experts in scientific communication to carry out segments of activities and cultural events that reach different audiences of users. First, we proceeded with the systematic cataloguing of all the celestial atlases owned by the INAF libraries, identifying a particularly relevant nucleus of these volumes capable of providing a coherent vision of the development of scientific knowledge on the universe. We digitised, with the use of the most innovative techniques for scanning and metadating data, all the celestial atlases preserved by the INAF libraries. All the digitalisation was integrated into the INAF portal of cultural heritage "*Polvere di Stelle*" to be consulted and browsed. Finally, the exhibition "Look up!" represents the heart of the two projects.

## 3. THE VIRTUAL EXHIBITION "LOOK UP!"


Experimenting with new technologies to communicate the value and importance of historical heritage means reaching a large audience and creating new educational opportunities. On these bases the virtual exhibition "Look up!", a virtual exhibition that aims to show and give maximum dissemination to the rich collection of celestial atlases preserved in the various Italian astronomical observatories.

"Look up!" is a virtual exhibition, accessible from any device (PC, Tablet, Smartphone), whose primary goals are to enhance, describe and give maximum dissemination of the collection of the stellar atlases, cometographies and selenographies preserved in the INAF Observatories. as described in the previous section, the collection of celestial atlases plays an important role in the history of modern culture and represents a real milestone in the scientific revolution. Rare star atlases, including cometographs and selenographs, such as those by Hevelius, Doppelmayr, Flamsteed and Bode, reveal, in fact, a variety of details accurately showing the evolution of human vision of the cosmos through the ages.

### 3.1 The virtual exhibition


In the first phase of the work, we created a detailed storyboard containing both the description of the virtual environment (structure, characteristics, mobility, etc.) and all the interactions and content to be provided to users.

The virtual environment, created and modelled ad hoc, is divided into three distinct rooms, each dedicated to one of the main themes of the exhibition: the stars, the Moon and the solar system. All the rooms have a circular structure where the various atlases are arranged on appropriate lecterns along the walls, while in the centre there is a distinctive element of the room (a celestial globe for the star room, a moon for the related room and a modern representation of Mars for the room dedicated to the Solar System). Each room is self-consistent and connected to the others so that the user can freely choose whether to explore a single room or follow a path that takes him through each room.



**Figure 2.** The first room of the Virtual Museum "Look up!" where the visitors can explore the evolution of our knowledge of the sky.

When the users enter one of three rooms, they can move and approach the various atlas present in the exhibition thanks to a series of hotspots. In addition, they can browse the different volumes and interact with them and obtain a series of information and contents relating to the atlas under analysis, its characteristics and the cultural background in which it was created. For this purpose, we have realised a series of videos, infographics and 3D models regarding various celestial objects. For example in Bayer's *Uranometria*, the users can observe and analyse the 3D model of the Tycho's Supernova remnant, the rest of a stellar explosion that occurred in 1572. In addition, thanks to a video the users can have much more information about this object. In the same way we introduce many other models and videos in order to show the Saturn Ring described by Huygens or the lunar phases and the lunation phenomena presented by Hevelius in his *Selenography*, etc.



**Figure 3.** In the exhibition we have inserted different 3D models that show different astronomical objects like Supernovae remnants, Moon etc.

Finally, to guide users through the various rooms and describe the characteristics of the various atlases, we realise a virtual

guide, named Lu. Lu's voice is that of the Italian actor and voice actor Luca Violini. Lu's main task is both to guide users within the exhibition and to suggest to visitors how to interact with the various atlases present by providing them with information and content about them.

### 3.2 The visual identity

In addition to the work done directly on the exhibition and on the creation of the various video, audio and 3D contents, we have studied and created the graphic layout of the entire project.

First, we created a logo, containing the three basic elements of the exhibition: stars, moon and solar system. We have also chosen a colour code to identify the three rooms and all the other graphic and visual elements inherent to the different environments (hotspots, lecterns, buttons, etc.). All this information was then codified in a Visual Identity manual created and published on the project website. In this way the exhibition is easily recognizable and the user can immediately identify its various sections.

## 4. THE EDUCATIONAL WORKSHOPS

Using the contents conveyed within the exhibition, we have realised six educational workshops, two for each section of the exhibition: two workshops are regarding the stars and the constellations; two are dedicated to the Moon and lunar phases; finally, two are devoted to the planets, especially Mars. The main objective of these activities is to raise awareness of scientific development, even in areas of greater social fragility and early school leaving. Indeed these activities have been developed in partnership with Save the Children Italia and were carried out in its "Light Points". Light Points are places developed to guarantee a future for children living in at-risk suburbs and most disadvantaged areas of cities through free education and support to educational communities. So, the workshops aim to reach that segment of the school population that suffers from greater social fragility, promoting and supporting the individual's self-determination and self-expression, regardless of personal condition, gender, social status, or culture of belonging. In doing so, they use the cultural heritage of Italian astrophysics as a tool for growth and an opportunity to develop new skills and passions.



**Figure 4.** One of the educational workshops carried out Zen Light Point in Palermo

## 5. CONCLUSION

The virtual exhibition "Look up!" represents an important tool for spreading scientific culture and enhancing the very rich historical heritage contained in Italian Astronomical Observatories.

In addition to the virtual exhibition, a selection of the most significant atlases has also been collected in a catalogue entitled

"*Cosmic Pages: stellar atlases in Italian astronomical observatories*" (Chinnici and Gargano, 2022), published by Arte'm. Finally, the two projects, "Touch-Sky" and "Cosmic Pages", made the documentary "*Touch sky carte mappe atlanti stellari*", curated by Davide Coero Borga and Marco Cantini; this is the first documentary promoted and made by the National Institute of Astrophysics which will be broadcast by Rai Cultura on national channels in the coming weeks and will be part of Raiplay's digital offer.

The main reason that prompted us to focus our attention on this particular type of bibliographic material lies in the fact that the exact representation of the sky is not a scientific enterprise that ended in the past: it marks contemporary research and also the near future. The valorisation and study of this extraordinary historical heritage constitutes a further important element for the knowledge of the numerous treasures which are conserved in Italian observatories and give an admirable sign of continuity towards the contemporary research of the most noble and sublime of sciences, which is astronomy.

Despite the formal closure of the two projects, we are still working on adding new contributions and translating the entire exhibition into other languages in order to be able to reach users in every part of the globe, helping to enhance and protect the past to make it available and usable for all present and future generations.

#### ACKNOWLEDGEMENTS

Thanks to all the people who contributed and collaborated in the creation of the "Look up!" exhibition.

#### REFERENCES

Chinnici, I., Gargano, M., 2022: *Cosmic pages: Atlanti stellari negli osservatori astronomici italiani*. Artem editori, ISBN: 978-88-569-0894-7

Di Giacomo, F., Faccini, M., Gargano, M., Gasperini, A., Zanini, V., 2022: "*Look up! Sfoglia il cielo con un dito*" web site of the exhibition

Paolini, P., Barbieri, T., Loiudice, P., Alonzo, F., 2000: *Visiting a Museum Together: how to share a visit to a virtual world*. Journal of the Association for Information Science and Technology, 51(1), 33.